



# **PUBLIC NOTICE**

## **US Army Corps of Engineers, Honolulu District**

Regulatory Office (CEPOH-RO)  
Building 230  
Fort Shafter, Hawaii 96858-5440

Public Notice Date: August 10, 2020  
Effective Date: August 19, 2020  
Permit File Number: POH-2018-78

---

### **SPECIAL PUBLIC NOTICE**

Interested parties are hereby notified that In response to a request by the United States Navy and pursuant to the Corps of Engineers (Corps) authorities in Section 7 of the Rivers and Harbors Act of 1917 (40 Stat 266; [33 U.S.C. 1](#)) and Chapter XIX of the Army Appropriations Act of 1919 (40 Stat 892; [33 U.S.C. 3](#)), the Corps is amending its danger zone regulations to establish a permanent danger zone in the Pacific Ocean adjacent to the Finegayan Small Arms Range (FSAR) on Guam.

The danger zone will be added at 33 CFR 334.1415 and become effective on August 19, 2020. The danger zone is located entirely within the Pacific Ocean, comprising 892 acres and extending 2.36 miles into the ocean from the high tide line. Establishment of the danger zone will intermittently prohibit vessels from lingering in the danger zone when the small arms range is in active use in order to ensure public safety.

FOR THE DISTRICT ENGINEER:

Linda Speerstra  
Chief, Regulatory Branch

Enclosure: Figure (1)



# FINEGAYAN DANGER ZONE

AREA = 892 ACRES

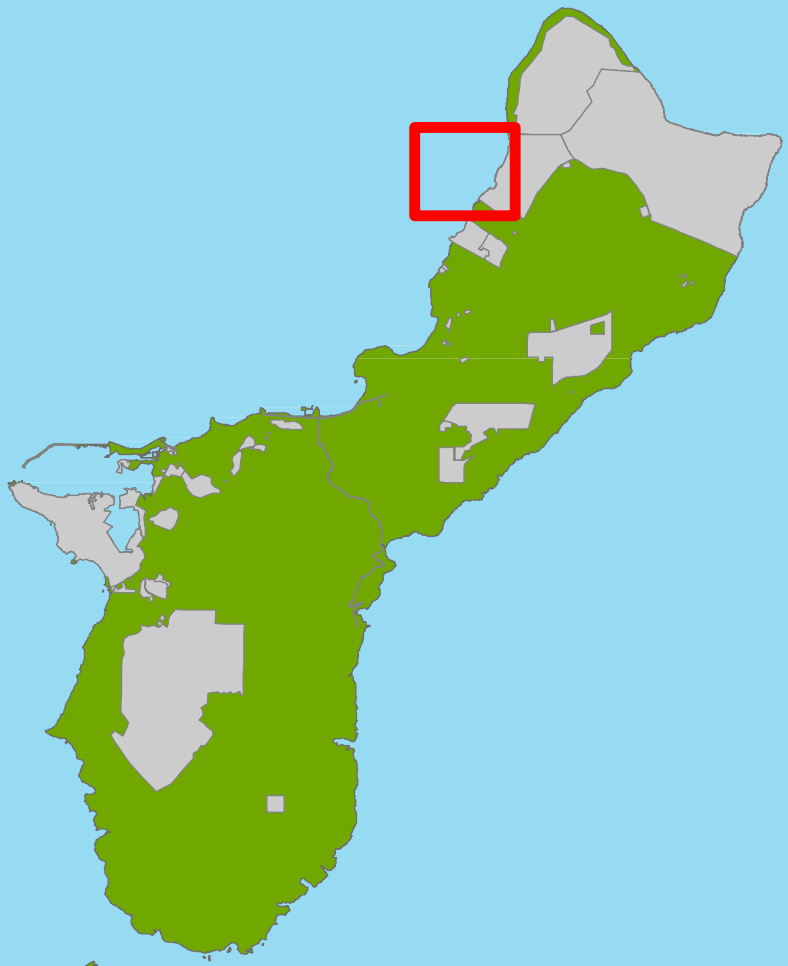
2.36 MILES (3792 METERS)

2.35 MILES (3775 METERS)

NAVAL BASE GUAM  
TELECOMMUNICATIONS SITE

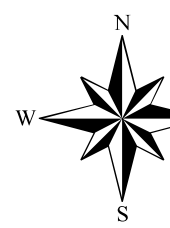
ID	LONGITUDE	LATITUDE
A	144° 49' 53"	13° 34' 57"
B	144° 47' 59"	13° 35' 49"
C	144° 47' 45"	13° 34' 57"
D	144° 49' 50"	13° 34' 48"

## NBG TELECOMMUNICATIONS SITE, FINEGAYAN INSTALLATION LAYOUT



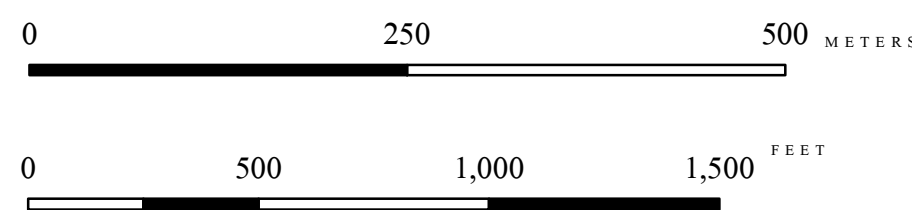
### LEGEND

- Surface Danger Zone
- Firing Range
- Building
- Structure
- Playground
- Storage Tank
- Docks and Wharfs
- Airfield Section Area
- Sidewalk
- Parking
- Road
- Other Areas
- Wall
- Fence



Coordinate System: UTM Zone 55 North  
Projection: Transverse Mercator  
Datum: D WGS 1984  
Sheet Size: 44" Width X 34" Height

Scale: 1:5,000



U.S. NAVY  
GEOREADINESS  
PROGRAM



JOINT REGION  
MARIANAS

PREPARED BY:  
Naval Facilities Engineering Command Marianas



Date: 5/6/2018

FOR OFFICIAL USE ONLY

This map and data contained herein is For Official Use Only. All data shown is considered Unclassified. Sensitive upon Aggregation. Reproduction, distribution, publication, or exhibition of this data is strictly prohibited without the written consent of the Command Navy Region Marianas Georeadiness Center. COMNAV Georeadiness Center does not attest to or guarantee the currency and/or validity of the data contained in this map, nor does it attest to any spatial accuracy. This map is for planning purposes only.